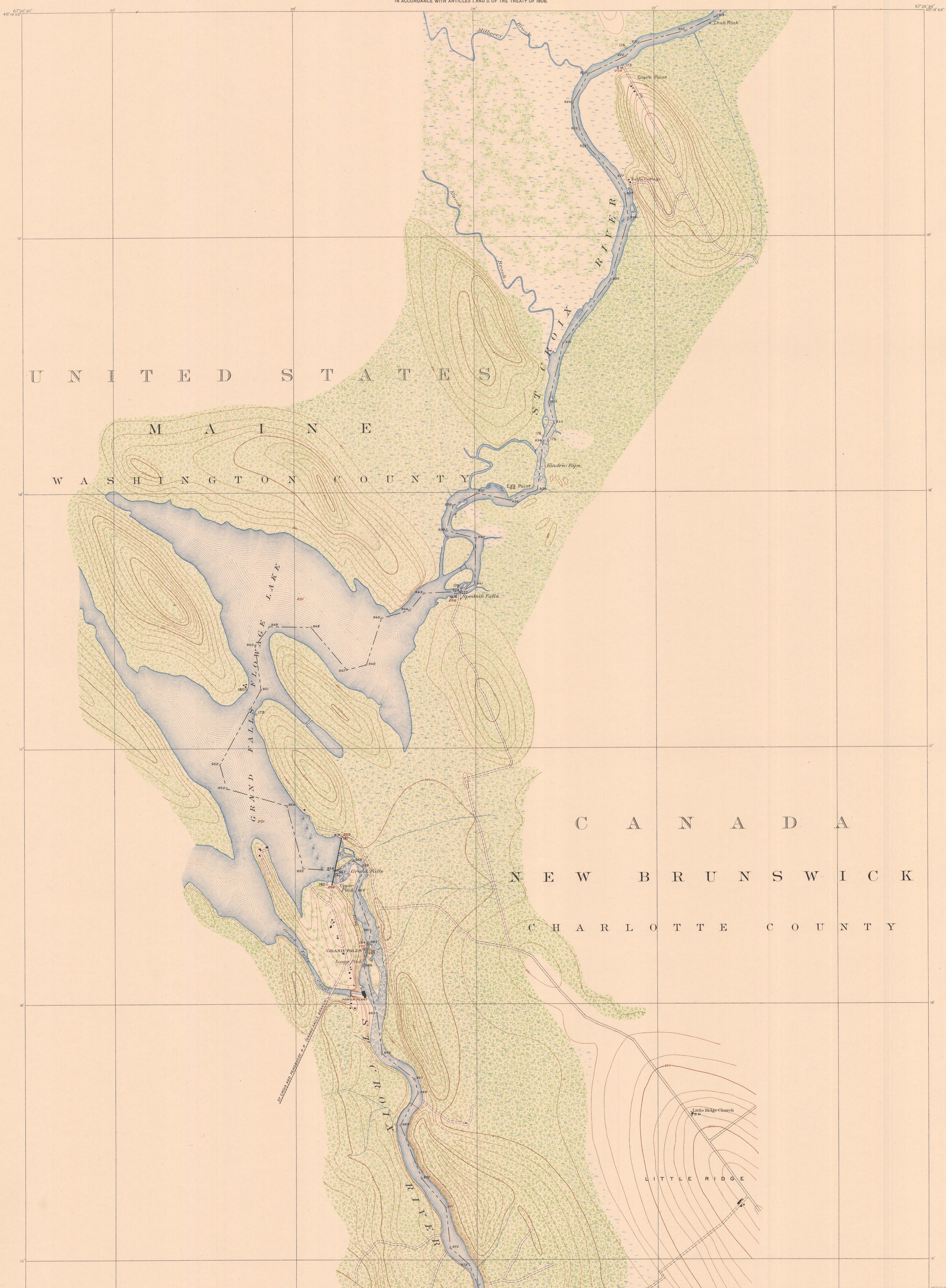


INTERNATIONAL BOUNDARY

FROM THE SOURCE OF THE ST. CROIX RIVER
TO THE ATLANTIC OCEAN

SHEET No. 10

SURVEYED UNDER THE DIRECTION OF
UNITED STATES COMMISSIONER HIS BRITANNIC MAJESTY'S COMMISSIONER
O. H. TITTMANN, 1908-1915 W. F. KING, 1908-1916
E. C. BARNARD, 1916-1921 J. J. MCARTHUR, 1917
E. LESTER JONES, 1921
IN ACCORDANCE WITH ARTICLES I AND II OF THE TREATY OF 1908.

FOR THE UNITED STATES

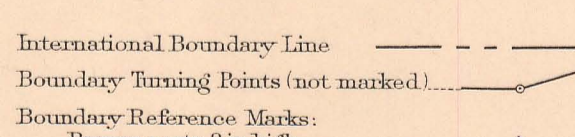
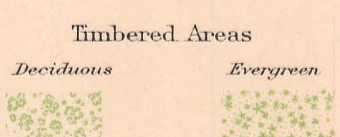
JAMES H. VAN WAGEN, ENGINEER TO THE COMMISSION
SURVEYORS IN CHARGE: JOHN E. MCGRATH, 1910, AND
NELSON W. SMITH, 1917, 1918, AND 1921
CONTROL BY JOHN E. MCGRATH, 1910, E. R. MARTIN, 1918,
NELSON W. SMITH, 1917, 1918, AND 1921 AND
U. S. COAST AND GEODETIC SURVEY
TOPOGRAPHY BY D. S. SHURIN, 1917
MONUMENTING BY NELSON W. SMITH, 1917
INSPECTION BY JAMES H. VAN WAGEN, 1918MATHEMATICIAN, R. N. ASHMOOR
CARTOGRAPHER, RAYMOND L. ROSS

FOR HIS MAJESTY

J. D. CRAIG, D. L. S., ENGINEER TO THE COMMISSION
INSPECTION BY J. A. POUNDER, D. L. S., 1921

Scale 1:50,000 1 inch = 1,000 feet

3000 2000 1000 0 1000 2000 3000 Feet

Contours interval 10 feet.
Datum is mean sea level.We certify that this map is one of the quadruplicate set of eighteen (18) maps
adopted under Articles I and II of the Treaty between Great Britain and the United
States, signed at Washington April 11, 1908, and that we have marked thereon the
Boundary Line as established by the Commissioners designated above, in accordance
with the provisions of the said Articles.

Signed October 30, 1924

J. J. McArthur
His Britannic Majesty's CommissionerE. Lester Jones
United States Commissioner

SHEET NO. 10