
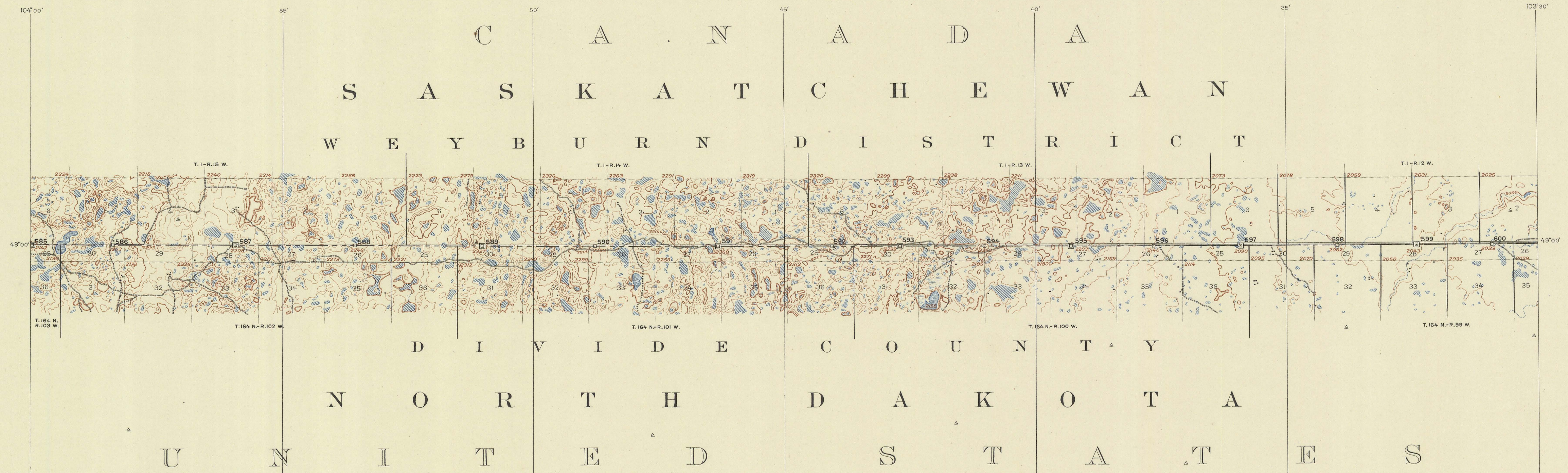


COPY




INTERNATIONAL BOUNDARY
FROM THE GULF OF GEORGIA
TO THE NORTHWESTERNMOST POINT OF THE LAKE OF THE WOODS
SHEET No. 40

SURVEYED UNDER THE DIRECTION OF
UNITED STATES COMMISSIONER O. H. TITTMANN
HIS BRITANNIC MAJESTY'S COMMISSIONER W. F. KING



FOR THE UNITED STATES
E. C. BARNARD, CHIEF TOPOGRAPHER.
C. H. SINCLAIR, CHIEF ASTRONOMER.
TOPOGRAPHY BY J. H. VAN WAGENEN, E. V. PERKINSON,
C. W. STERLING, AND R. K. LYNT.
TRIANGULATION BY E. R. MARTIN AND JESSE HILL.
SURVEYED IN 1911.

FOR HIS MAJESTY
J. J. MCARTHUR, D. L. S. SURVEYOR IN CHARGE
INSPECTION BY G. WHITE-FRASER, D. T. S.



Contour interval 20 feet.
Datum is mean sea level.
Subsequent precise leveling in 1913 and 1914 indicates
that the elevations on this sheet are 7 feet too high.

We certify that this chart is a copy of Sheet No. 40 of the quadruplicate set of
fifty-nine (59) charts adopted under Articles VI and VII of the Treaty between
Great Britain and the United States, signed at Washington April 11, 1908, on which
sheet we marked the Boundary Line as re-established by the Commissioners designated
above, in accordance with the provisions of the said Articles.

E. C. Barnard
United States Commissioner
J. J. McArthur
His Britannic Majesty's Commissioner

Boundary Monuments
On original sites ☐
On new sites ☐
Boundary Line ---

Date of publication, 1912 1921

SHEET NO. 40

We certify that this chart is one of the quadruplicate set of fifty-nine (59) charts adopted under Articles VI and VII of the
Treaty between Great Britain and the United States, signed at Washington April 11, 1908, and that we have marked thereon the
Boundary Line as re-established by the Commissioners designated above, in accordance with the provisions of the said Articles.

E. Lester Jones
United States Commissioner

J. J. McArthur
His Britannic Majesty's Commissioner

1248