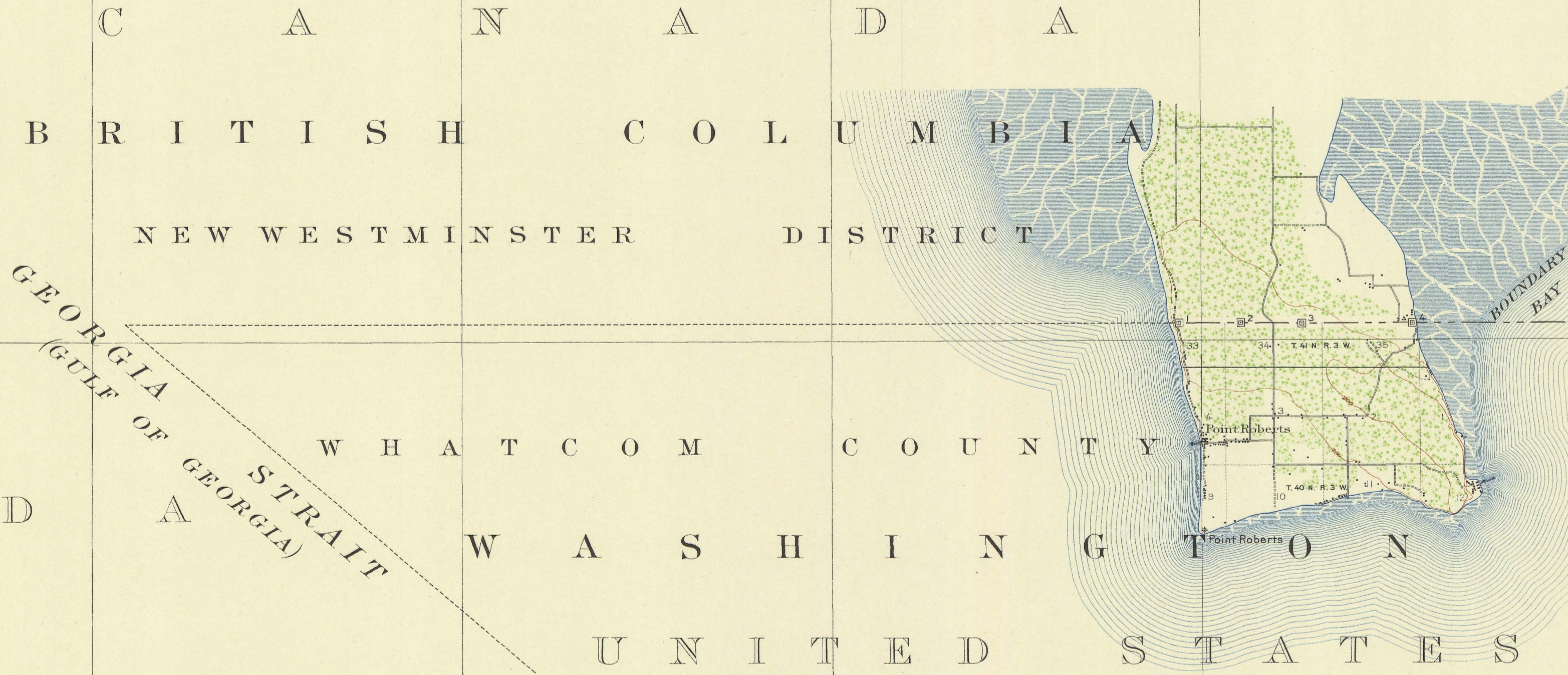
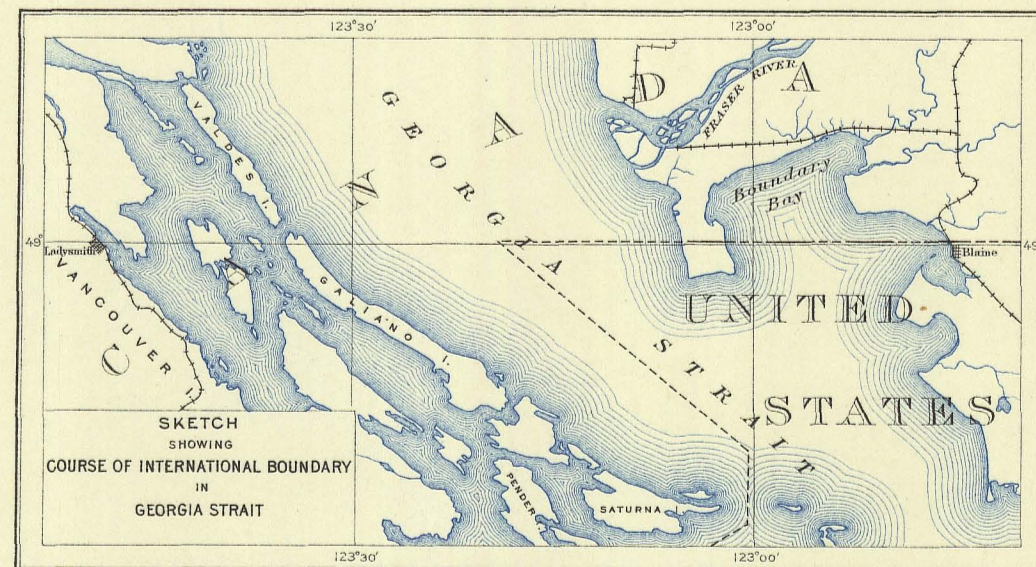


INTERNATIONAL BOUNDARY
FROM THE GULF OF GEORGIA
TO THE NORTHWESTERNMOST POINT OF THE LAKE OF THE WOODS
SHEET No. 1

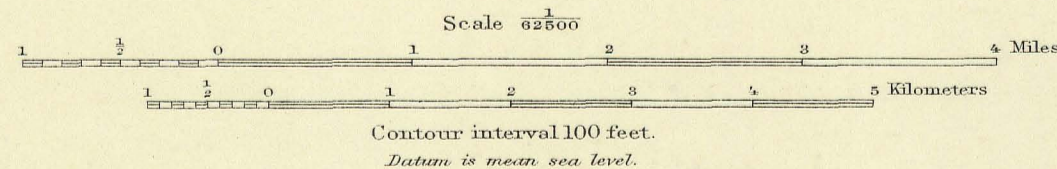


SURVEYED UNDER THE DIRECTION OF
FOR THE UNITED STATES
O. H. TITTMANN
SUPERINTENDENT COAST AND GEODETIC SURVEY
FOR HIS BRITANNIC MAJESTY
C. D. WALCOTT
DIRECTOR U. S. GEOLOGICAL SURVEY
W. F. KING
CHIEF ASTRONOMER OF THE DOMINION OF CANADA



FOR THE UNITED STATES
E. C. BARNARD, CHIEF TOPOGRAPHER.
INSPECTION BY C. H. SINCLAIR, CHIEF ASTRONOMER.
TRIANGULATION BY COAST AND GEODETIC SURVEY.

FOR HIS MAJESTY
J. J. MCARTHUR, D. L. S., SURVEYOR IN CHARGE.
TOPOGRAPHY BY N. J. OGILVIE, D. L. S., AND S. S. MCDIARMID, D. L. S.
SURVEYED IN 1907.



We certify that this chart is a copy of Sheet No. 1 of the quadruplicate set of fifty-nine (59) charts adopted by us under Articles VI and VII of the Treaty between Great Britain and the United States, signed at Washington April 11, 1908, on which we marked the Boundary Line as re-established by us in accordance with the provisions of the said Articles.

O. H. Tittmann
United States Commissioner

W. F. King
His Britannic Majesty's Commissioner

Boundary Monuments
On original sites
On new sites
Boundary Line
Approximate location of Boundary Line in Georgia Strait.
Date of publication, 1913

SHEET NO. 1